

STATE DEPARTMENT OF HIGHWAYS
AND PUBLIC TRANSPORTATION

Dallas and Denton County

MINUTE ORDER

Page 1 of 2 Pages

District No. Dallas (18)

WHEREAS, the provisions of Chapter 13, Acts of the 68th Legislature, Second Called Session, 1984, Article 6674r-1, Vernon's Texas Civil Statutes, as amended, (the "Act") authorize the creation of a Road Utility District (hereinafter referred to as "RUD") pursuant to Article III, Section 52, of the Texas Constitution for the purpose of constructing, acquiring, and improving facilities and providing financing for such facilities; and

WHEREAS, the Commission by Minute Order No. 84987 dated September 24, 1986, granted the creation of Denton County Road Utility District No. 1 (hereinafter referred to as the "District") and approved the plans of the District in accordance with Findings of Fact and Conclusions of Law; and

WHEREAS, the Findings of Fact and Conclusions of Law provide, in pertinent part, that "Construction plans were not submitted, but must be submitted in accordance with Rule 21.283 of the Rules and Regulations of the Right of Way Division of the Department;" and

WHEREAS, the State Highway and Public Transportation Commission by Minute Order No. 85170 dated November 25, 1986, approved construction plans, cost estimates, and specifications for specified facilities in such Minute Order; and

WHEREAS, the State Highway and Public Transportation Commission by Minute Order No. 85365 dated January 28, 1987, approved construction plans, cost estimates, and specifications for specified facilities in such Minute Order; and

STATE DEPARTMENT OF HIGHWAYS
AND PUBLIC TRANSPORTATION

Dallas and Denton County

MINUTE ORDER

Page 2 of 2 Pages

District No. Dallas (18)

WHEREAS, the State Highway and Public Transportation Commission by Minute Order No. 86093 dated July 29, 1987, approved construction plans, cost estimates, and specifications for specified facilities in such Minute Order; and

WHEREAS, the State Highway and Public Transportation Commission by Minute Order No. 86216 dated August 31, 1987, approved construction plans, cost estimates, and specifications for specified facilities in such Minute Order; and

WHEREAS, construction plans, cost estimates, and specifications filed on November 2, 1987, identified in Exhibit "A" attached hereto, have been submitted to the State Department of Highways and Public Transportation (hereinafter referred to as the "Department") for its approval (as a governmental entity and otherwise), in accordance with Rule 21.283 for facilities to be constructed by the District on F.M. 3040 in Denton County; and

WHEREAS, the right of way plans for F.M. 3040 from West of MacArthur Boulevard to I.H. 35E, identified in Exhibit "B" attached hereto, have been submitted on November 3, 1987; and

WHEREAS, the Act provides that a "...district (Road Utility District) shall construct, acquire, and improve facilities included in the plans submitted to and approved by the Commission;"

NOW, THEREFORE, BE IT ORDERED AND RESOLVED BY THE COMMISSION THAT the construction plans, cost estimates, and specifications, filed on November 2, 1987, which are further identified in Exhibit "A", for facilities to be constructed by Denton County Road Utility District No. 1, on F.M. 3040 in Denton County, are hereby approved; and the right of way plans for F.M. 3040 from West of MacArthur Boulevard to I.H. 35E, which are further identified in Exhibit "B", are hereby approved.

Submitted by

Examined and recommended by:

L. A. Clarke
(Title) Right of Way Engineer

Approved

Logan M. Wehler
Deputy Director

R. E. Stotz
Engineer Director

Minute Number

86520

Date Passed

NOV 16 87

EXHIBIT "A"

- 1) Construction plans filed with the State Department of Highways and Public Transportation on November 2, 1987 and further identified by copies of cover pages, which are Pages 2 and 3 of this exhibit.
- 2) Cost estimates filed with the Department on November 2, 1987 and further identified as copies which are Pages 4, 5, 6, 7, 8, 9, and 10 of this exhibit.
- 3) Specifications labeled as "Proposal to the State Highway and Public Transportation Commission for the Construction of Grading, Drainage, Lime Treat Subgrade, Asph. Stabilized Base, Concrete Pavement, Pavement Markings & Signing in Denton County, Texas" filed with the Department on November 2, 1987 and further identified by copies of the Table of Contents which are Pages 11, 12, 13 and 14 attached hereto.

STATE APPROVED FACILITIES OF THE
DENTON COUNTY ROAD
UTILITY DISTRICT NO. 1
CONSTRUCTION PLANS FOR
F.M. 3040 FROM MACARTHUR BLVD. TO I-35E

SHEET NO. SHEET TITLE

1	Title Sheet
2	Typical Sections
3	Typical Sections
4	Estimate & Quantity Sheet
5	Estimate & Quantity Sheet
6	Specification Data
7	Specification Data
8	Specification Data
9	Specification Data
10	Specification Data
11	Quantity Summary
12	Summary Sheet
13	Horizontal Control Sheet
14	Sequence of Construction - Stage I
15	Sequence of Construction - Stage II
16	Traffic Control Plan - Stage I
17	Traffic Control Plan - Stage II
18	Traffic Control Plan for Pavement Drop Offs
19	F.M. 3040 Paving Plan & Profile - Sta. 49+50 to Sta. 57+00
20	F.M. 3040 Paving Plan & Profile - Sta. 57+00 to Sta. 64+00
21	F.M. 3040 Paving Plan & Profile - Sta. 64+00 to Sta. 71+00
22	F.M. 3040 Paving Plan & Profile - Sta. 71+00 to Sta. 74+26.24
23	I-35E Frontage Road Paving Plan & Profile - Sta. 1022+77.43 to Sta. 103+96.00
24	Driveway Profiles
25	Intersection Detail - F.M. 3040 @ MacArthur Blvd.
26	Intersection Details - F.M. 3040 @ Mall Entrances "A" & "B"
27	Intersection Detail - F.M. 3040 @ S.B. Frontage Rd. I-35E
28	Sidewalk and Paving Details
29	Wheelchair Ramp, Drive Way & Misc. Paving Detail
30	Concrete Pavement Details - Contraction Design CPCD-80(1)
31	Concrete Paving Details - Joint Seals JS-75(MOD)
32	Concrete Curb and Curb and Gutter
33	Drainage Area Map
34	Hydraulic Data
35	F.M. 3040 Drainage Plan & Profile
36	F.M. 3040 Drainage Plan & Profile
37	F.M. 3040 Drainage Plan & Profile
38	F.M. 3040 Drainage Plan & Profile
39	Grading Plan for Pipe Outfall at Sta. 54+94
40	Curb Inlet Type C and Extension Type E
41	Sloping Inlet Type S and Horizontal Inlet Type H
42	Grate (Type S), Grate (Type H), Ring & Cover (Type C)
43	Concrete Headwalls for Pipe Culverts
44	Manhole Type M (Junction Box with Access)

STATE APPROVED FACILITIES OF THE
DENTON COUNTY ROAD
UTILITY DISTRICT NO. 1
CONSTRUCTION PLANS FOR
F.M. 3040 FROM MACARTHUR BLVD. TO I-35E

SHEET NO.	SHEET TITLE
46	Summary of Small Signs
47	Pipe Mounting Details for Small Roadside Signs
48	Pipe Mounting Details for Small Roadside Signs
49	Pipe Mounting Details for Small Roadside Signs
50	Regulatory Signs
51	Regulatory Signs
52	Warning Signs
53	Warning Signs
54	U.S. & State Markers for Independent Mounting
55	U.S. & State Markers for Independent Mounting
56	Interstate Markers for Independent Mounting
57	Interstate Markers for Independent Mounting
58	Individual Unit Pavement Markings, Reflective Pavement Markers, Traffic Buttons & Jiggle Bar Tile
59	Standard Pavement Markings
60	Pavement Marking Details
61	Metal Beam Guard Fence GF(TD)-87
62	Concrete Barrier Rail (Portable and Precast)
63	Temporary Barrier Barrel-Mounted Guard Fence
64	Barricade and Construction Standards Advance Signing Crossroad Signing Pavement Markings
65	Barricade and Construction Standards Barricades Speed Zoning
66	Barricade and Construction Standards Barricade Details Delineators & Vertical Panels Drums & Cones Reflectorization Warning Signs
67	Barricade and Construction Standards - Regulatory and Guide Signs
68	Barricade and Construction Standards Approach Warning Signs Typical Sign Supports
69	Barricade and Construction Standards Construction Warning Signs Advance Warning Arrow Panels
70	Barricade and Construction Standards - Additional Warning Signs
71	Right-of-Way markers
72	TCP (5-1) Work Zone Pavement Markings
73	TCP (5-2) Work Zone Pavement Markings

CONTRACT NO. 12877006
 PROJECT CC 3088-1-13
 CONTROL 3088-01-013
 HIGHWAY FM 3040
 COUNTY DENTON
 DISTRICT 18

PROJECT AGREEMENT ESTIMATE
 STATE DEPARTMENT OF HIGHWAYS AND PUBLIC TRANSPORTATION

ITEM NO.	DESC CODE	S.P. NO. ALT	DESCRIPTION	UNIT	ESTIMATED QUANTITY	PRICE PER UNIT	AMOUNT
DISTRICT 18	COUNTY DENTON	CONTROL 3088-01-013	LENGTH	.459	CC 3088-1-13		

TYPE: GR, DRAINAGE, ASB, CONC PAV, MARK & SIGN
 LIMITS FROM: MCARTHUR BLVD IN LEWISVILLE
 TO : IH 35E

FINANCED BY DENTON COUNTY RUD NO. 1 NET LENGTH .459 MILES

71 of 7

0100	002	009	PREP R O W	STA	24.400	\$ 3,000.000	\$ 73,200.00
0104	001	007	REMOV OLD CONC	SY	107.000	8.500	909.50
0160	002	001	FURN AND PLAC TPSL	SY	21,900.000	1.250	27,375.00
0162	002	006	BLOCK SOD	SY	422.000	3.000	1,266.00
0162	005	006	MULCH SOD	SY	21,900.000	1.150	25,185.00
0204	003		SPRINK (DUST CONTROL)	MG	12.200	13.500	164.70
0260	003	046 1	LIME (TY A OR B)	TON	345.000	72.000	24,840.00
0260	004	046	LIME TREAT SUBGR (DENS CONT)(6 IN)	SY	26,971.000	1.250	33,713.75
0292	005	011	AGGR (GR 4)	TON	3,680.000	35.000	128,800.00
0292	012	011	ASPH (AC)	TON	194.000	35.000	6,790.00
0340	004	076	AGGR (TY C)	TON	280.000	35.000	9,800.00
0340	022	076	ASPH (AC)	TON	15.000	35.000	525.00
0360	035	050	MONO CURB (TY II)	LF	7,912.000	2.000	15,824.00
0360	037	050	CONC PAV (8 IN)(CPCD)	SY	22,486.000	18.000	404,748.00
0401	001	003	SEWER EXCAV	CY	5,451.000	3.500	19,078.50
0401	002	003	CEM STAB BKFL	CY	3,720	45.000	167.40
0421	002	027	CL A CONC (HDWL)	CY	8.180	430.000	3,517.40
0432	008		RIPRAP (CONC)(CL B)	CY	10.690	235.000	2,512.15
0465	089	002	RCP SEW (D-LOAD)(36 IN)	LF	2,078.000	45.000	93,510.00
0465	090	002	RCP SEW (D-LOAD)(48 IN)	LF	598.000	70.000	41,860.00
0465	100	002	RCP SEW (D-LOAD)(42 IN)	LF	470.000	60.000	28,200.00
0470	258		INLET (COMPL)(TY S)	EA	3.000	1,750.000	5,250.00
0470	282		MANH (COMPL)(TY M)	EA	1.000	2,300.000	2,300.00
0470	309		INLET EXT (TY E)	EA	19.000	800.000	15,200.00
0470	336		INLET (COMPL)(CURB)(TY C)	EA	20.000	1,200.000	24,000.00
0471	018		GRATE (TY S)	EA	9.000	210.000	1,890.00
0471	050		RING AND COVER (TY C)	EA	20.000	140.000	2,800.00
0496	003		REMOV OLD STR (PIPE)	LF	608.000	4.500	2,736.00

RECEIVED

NOV 02 1987

30.00
 0-15/1/EGAL

ITEM NO.	DESC CODE	S.P. NO. ALT	DESCRIPTION	UNIT	ESTIMATED QUANTITY	PRICE PER UNIT	AMOUNT
0500	001	001	MOBILIZATION	LS	1.000	\$ 146,411.000	\$ 146,411.00
0502	001		BARCO,SIGN AND TRAF HANDLING	MO	11.000	3,000.000	33,000.00
0508	001		CONSTRUCTING DETOURS (CL 1)	STA	24.000	5,750.000	138,000.00
0512	001	002	CONC TRAF BAR (PORT)	LF	1,853.000	40.000	74,120.00
0512	003	002	CONC TRAF BAR (REMOVE)	LF	1,853.000	9.000	16,677.00
0530	019	011	CONC DRVWY (6 IN)	SY	420.000	23.500	9,870.00
0530	028	011	CONC SDWLK (4 IN)	SY	1,900.000	14.000	26,600.00
0536	007		CONC MED (4 IN)	SY	277.000	20.000	5,540.00
0536	014		CONC MED (DOWEL)(6 IN)	SY	106.000	30.000	3,180.00
0538	002		R O W MARK (TY II)	EA	26.000	60.000	1,560.00
0540	003		METAL BEAM GD FENCE (12 GA)	LF	100.000	13.000	1,300.00
0540	011		TERM-ANCH SECT (12 GA)	EA	2.000	425.000	850.00
0618	043		CONDT (PVC)(SCH 40)(3 IN)	LF	996.000	5.500	5,478.00
0624	001		GROUND BOX	EA	25.000	220.000	5,500.00
0662	012	011	CONST PAV MARK (REMOV)(4 IN)(WHT)SOLID	LF	2,440.000	.750	1,830.00
0662	014	011	CONST PAV MARK(NON-REMOV)(4IN)(W)SOLID	LF	7,320.000	.150	1,098.00
0662	034	011	CONST PAV MARK (REMOV)(DBL)(4 IN)(Y)	LF	2,440.000	.900	2,196.00
0662	035	011	CONST PAV MARK (NON-REMOV)(DBL)(4IN)(Y)	LF	2,440.000	.300	732.00
0662	040	011	CONST PAV MARK (RMV)(4IN)(WHT)(CAT RAC)	LF	200.000	1.000	200.00
0662	042	011	CONST PAV MARK (REMOV)(4IN)(Y)(CATTRAC)	LF	200.000	1.000	200.00
0672	004	006	JIGGLE BAR TILE (TY W)	EA	400.000	7.000	2,800.00
0674	005	007	PAV MARK (REFLECT)(TY IICR)	EA	122.000	3.350	408.70
0676	007	010	TRAFFIC BUTTON (TY Y)	EA	49.000	4.750	232.75
0678	002	001	BLAST CLEANING (8 IN)	LF	3,065.000	.650	1,992.25
0678	005	001	BLAST CLEANING (24 IN)	LF	84.000	2.250	189.00
0678	006	001	BLAST CLEANING (PAV MARK PREP)	EA	122.000	.750	91.50
0678	007	001	BLAST CLEANING (JIGGLE BAR PREP)	EA	400.000	.500	200.00
0678	008	001	BLAST CLEANING (4 IN)(BROKEN)	LF	2,640.000	.400	1,056.00
0678	009	001	BLAST CLEANING (4 IN)(SOLID)	LF	10,160.000	.300	3,048.00
0678	021	001	BLAST CLEANING (BUTTON PREP)	EA	49.000	.500	24.50
1128	001		EXCAVATION	CY	22,406.000	2.900	64,977.40
1129	001		EMBANK (DENS CONT)(TY C)	CY	17,486.000	2.500	43,715.00
4682	001		TRENCH EXCAVATION PROTECTION	LF	2,651.000	2.750	7,290.25
5044	002		TEMP METAL BEAM GD FENCE (12 GA)	LF	200.000	12.000	2,400.00
6000	001		SMALL ROADSIDE TRAFFIC SIGNS(TYPE A)	EA	9.000	200.000	1,800.00
6000	003		SMALL ROADSIDE TRAFFIC SIGNS(TYPE B)	EA	2.000	250.000	500.00
6000	005		SMALL ROADSIDE TRAFFIC SIGNS(TYPE D-1)	EA	3.000	300.000	900.00
6000	011		SMALL ROADSIDE TRAFFIC SIGNS(TYPE F)	EA	3.000	300.000	900.00
6131	001		PAV MARK (4 IN)(WHITE)SOLID	LF	5,080.000	.800	4,064.00
6131	002		PAV MARK (4 IN)(WHITE)BROKEN	LF	2,640.000	.600	1,584.00
6131	003		PAV MARK (4 IN)(YELLOW)SOLID	LF	5,080.000	.900	4,572.00
6131	004		PAV MARK (8 IN)(WHITE)	LF	3,065.000	1.250	3,831.25
6131	005		PAV MARK (24 IN)(WHITE)	LF	84.000	5.250	441.00

SUB-TOTAL \$ 1,617,522.00

ALTERNATE NO. 1A

0260	032	046	LIME (TY C)(SLURRY PLACEMENT)	TON	276.000	90.000	
------	-----	-----	-------------------------------	-----	---------	--------	--

SUBTOTAL \$ 1,617,522.00
ENGINEERING AND CONTINGENCIES 161,752.20

RECEIVED

NOV 0 2 1987

SUM I

5 OF 14

TOTAL FINANCED BY DENTON COUNTY RUD NO. 1 \$ 1,779,274.20

CONTRACTOR FORCE ACT OR AGR UNIT PRICE

	TEMP EROSN, SEDMT & WTR-POL CONT	LS	1.000		\$	2,000.00
					TOTAL \$	2,000.00
(NOT INCLUDED ABOVE)						
0150	004	002	BLAD (EROSN CONT)	STA	24.400	\$ 57.500 \$ 1,403.00
0162	011	006	MULCH SOD (EROSN CONT)	SV	21,900.000	1.500 32,850.00
0162	015	006	BLOCK SOD (EROSN CONT)	SV	422.000	3.500 1,477.00
					SUB-TOTAL \$	35,730.00
					SUBTOTAL \$	35,730.00
					ENGINEERING AND CONTINGENCIES	3,573.00
					TOTAL CONTRACTOR FORCE ACT OR AGR UNIT PR \$	39,303.00

SUMMARY: CONTROL 3088-01-013 PROJECT CC 3088-1-13

	ESTIMATED COST	LENGTH
FINANCED BY DENTON COUNTY RUD NO. 1	\$ 1,779,274.20	.459
CONTRACTOR FORCE ACT OR AGR UNIT PRICE	\$ 2,000.00	
CONTRACTOR FORCE ACT OR AGR UNIT PRICE	\$ 39,303.00	
TOTAL PROJECT	\$ 1,820,577.20	.459
TOTAL BID ITEMS	\$ 1,653,252.00	

6 OF 14

RECEIVED

NOV 02 1987

SDHPT
D-15/LEGAL

CONTRACT SUMMARY

	ESTIMATED COST	LENGTH
3088-01-013 CC 3088-1-13		
FINANCED BY DENTON COUNTY RUD NO. 1	\$ 1,779,274.20	.459
CONTRACTOR FORCE ACT OR AGR UNIT PRICE	\$ 2,000.00	
CONTRACTOR FORCE ACT OR AGR UNIT PRICE	\$ 39,303.00	
TOTAL 3088-01-013	\$ 1,820,577.20	.459
TOTAL BID ITEMS	\$ 1,653,252.00	
ENGINEERING AND CONTINGENCIES	165,325.20	
TOTAL MISCELLANEOUS COST	2,000.00	
TOTAL COST	\$ 1,820,577.20	.459

7 OF 14

RECEIVED

NOV 02 1987

SDHPI
 D-15/LEGAL

STATE DEPARTMENT OF HIGHWAYS AND PUBLIC TRANSPORTATION

CONTRACT SUMMARY

CONTRACT NUMBER	PROJECT NUMBER	COUNTY		TOTAL BID	TOTAL BID + E&C
12877006	CC 3088-1-13	061	\$	1,653,252.00	\$ 1,818,577.20
TOTALS			\$	1,653,252.00	\$ 1,818,577.20

RECEIVED

NOV 02 1987

SDHP1
D-15/LEGAL

STATE DEPARTMENT OF HIGHWAYS AND PUBLIC TRANSPORTATION

COMBINED ESTIMATE - 12877006

DISTRICT 18 COUNTY 61 CONTROL 3088-01-013 LENGTH 0.459 MILES HIGHWAY FM 3040 CC 3088-1-13

ITEM	DES	SPV	DESCRIPTION	UNIT	QUANTITY	PRICE	AMOUNT
100	002	009	PREP R O W	STA	24.400	\$ 3,000.000	\$ 73,200.00
104	001	007	REMOV OLD CONC	SY	107.000	8.500	909.50
150	004	002	BLAD (EROSN CONT)	STA	24.400	57.500	1,403.00
160	002	001	FURN AND PLAC TP5L	SY	21,900.000	1.250	27,375.00
162	002	006	BLOCK SOD	SY	422.000	3.000	1,266.00
162	005	006	MULCH SOD	SY	21,900.000	1.150	25,185.00
162	011	006	MULCH SOD (EROSN CONT)	SY	21,900.000	1.500	32,850.00
162	015	006	BLOCK SOD (EROSN CONT)	SY	422.000	3.500	1,477.00
204	003		SPRINK (DUST CONTROL)	MG	12.200	13.500	164.70
260	003	046	LIME (TY A OR B)	TON	345.000	72.000	24,840.00
260	004	046	LIME TREAT SUBGR (DENS CONT)(6 IN)	SY	26,971.000	1.250	33,713.75
292	005	011	AGGR (GR 4)	TON	3,680.000	35.000	128,800.00
292	012	011	ASPH (AC)	TON	194.000	35.000	6,790.00
340	004	076	AGGR (TY C)	TON	280.000	35.000	9,800.00
340	022	076	ASPH (AC)	TON	15.000	35.000	525.00
360	035	050	MONO CURB (TY II)	LF	7,912.000	2.000	15,824.00
360	037	050	CONC PAV (8 IN)(CPCD)	SY	22,486.000	18.000	404,748.00
401	001	003	SEWER EXCAV	CY	5,451.000	3.500	19,078.50
401	002	003	CEM STAB BKFL	CY	3.720	45.000	167.40
421	002	027	CL A CONC (HDWL)	CY	8.180	430.000	3,517.40
432	008		RIPRAP (CONC)(CL B)	CY	10.690	235.000	2,512.15
465	089	002	RCP SEW (D-LOAD)(36 IN)	LF	2,078.000	45.000	93,510.00
465	090	002	RCP SEW (D-LOAD)(48 IN)	LF	598.000	70.000	41,860.00
465	100	002	RCP SEW (D-LOAD)(42 IN)	LF	470.000	60.000	28,200.00
470	258		INLET (COMPL)(TY S)	EA	3.000	1,750.000	5,250.00
470	282		MANH (COMPL)(TY M)	EA	1.000	2,300.000	2,300.00
470	309		INLET EXT (TY E)	EA	19.000	800.000	15,200.00
470	336		INLET (COMPL)(CURB)(TY C)	EA	20.000	1,200.000	24,000.00
471	018		GRATE (TY S)	EA	9.000	210.000	1,890.00
471	050		RING AND COVER (TY C)	EA	20.000	140.000	2,800.00
496	003		REMOV OLD STR (PIPE)	LF	608.000	4.500	2,736.00
500	001	001	MOBILIZATION	LS	1.000	146,411.000	146,411.00
502	001		BARCD, SIGN AND TRAF HANDLING	MO	11.000	3,000.000	33,000.00
508	001		CONSTRUCTING DETOURS (CL 1)	STA	24.000	5,750.000	138,000.00
512	001	002	CONC TRAF BAR (PORT)	LF	1,853.000	40.000	74,120.00
512	003	002	CONC TRAF BAR (REMOVE)	LF	1,853.000	9.000	16,677.00
530	019	011	CONC DRVWY (6 IN)	SY	420.000	23.500	9,870.00
530	028	011	CONC SDWLK (4 IN)	SY	1,900.000	14.000	26,600.00
536	007		CONC MED (4 IN)	SY	277.000	20.000	5,540.00
536	014		CONC MED (DOWEL)(6 IN)	SY	106.000	30.000	3,180.00
538	002		R O W MARK (TY II)	EA	26.000	60.000	1,560.00
540	003		METAL BEAM GD FENCE (12 GA)	LF	100.000	13.000	1,300.00
540	011		TERM-ANCH SECT (12 GA)	EA	2.000	425.000	850.00
618	043		CONDT (PVC)(SCH 40)(3 IN)	LF	996.000	5.500	5,478.00
624	001		GROUND BOX	EA	25.000	220.000	5,500.00
662	012	011	CONST PAV MARK (REMOV)(4 IN)(WHT)SOLID	LF	2,440.000	0.750	1,830.00
662	014	011	CONST PAV MARK(NON-REMOV)(4IN)(W)SOLID	LF	7,320.000	0.150	1,098.00
662	034	011	CONST PAV MARK (REMOV)(DBL)(4 IN)(Y)	LF	2,440.000	0.900	2,196.00

9 OF 14

RECEIVED

NOV 02 1987

SDHPT

ITEM	DES	SPV	DESCRIPTION	UNIT	QUANTITY	PRICE	AMOUNT
662	035	011	CONST PAV MARK (NON-REMOV)(DBL)(4IN)(Y)	LF	2,440.000	\$ 0.300	\$ 732.00
662	040	011	CONST PAV MARK (RMV)(4IN)(WHT)(CAT RAC)	LF	200.000	1.000	200.00
662	042	011	CONST PAV MARK (REMOV)(4IN)(Y)(CATRAC)	LF	200.000	1.000	200.00
672	004	006	JIGGLE BAR TILE (TY W)	EA	400.000	7.000	2,800.00
674	005	007	PAV MARK (REFLECT)(TY IICR)	EA	122.000	3.350	408.70
676	007	010	TRAFFIC BUTTON (TY Y)	EA	49.000	4.750	232.75
678	002	001	BLAST CLEANING (8 IN)	LF	3,065.000	0.650	1,992.25
678	005	001	BLAST CLEANING (24 IN)	LF	84.000	2.250	189.00
678	006	001	BLAST CLEANING (PAV MARK PREP)	EA	122.000	0.750	91.50
678	007	001	BLAST CLEANING (JIGGLE BAR PREP)	EA	400.000	0.500	200.00
678	008	001	BLAST CLEANING (4 IN)(BROKEN)	LF	2,640.000	0.400	1,056.00
678	009	001	BLAST CLEANING (4 IN)(SOLID)	LF	10,160.000	0.300	3,048.00
678	021	001	BLAST CLEANING (BUTTON PREP)	EA	49.000	0.500	24.50
1128	001		EXCAVATION	CY	22,406.000	2.900	64,977.40
1129	001		EMBANK (DENS CONT)(TY C)	CY	17,486.000	2.500	43,715.00
4682	001		TRENCH EXCAVATION PROTECTION	LF	2,651.000	2.750	7,290.25
5044	002		TEMP METAL BEAM GD FENCE (12 GA)	LF	200.000	12.000	2,400.00
6000	001		SMALL ROADSIDE TRAFFIC SIGNS(TYPE A)	EA	9.000	200.000	1,800.00
6000	003		SMALL ROADSIDE TRAFFIC SIGNS(TYPE B)	EA	2.000	250.000	500.00
6000	005		SMALL ROADSIDE TRAFFIC SIGNS(TYPE D-1)	EA	3.000	300.000	900.00
6000	011		SMALL ROADSIDE TRAFFIC SIGNS(TYPE F)	EA	3.000	300.000	900.00
6131	001		PAV MARK (4 IN)(WHITE)SOLID	LF	5,080.000	0.800	4,064.00
6131	002		PAV MARK (4 IN)(WHITE)BROKEN	LF	2,640.000	0.600	1,584.00
6131	003		PAV MARK (4 IN)(YELLOW)SOLID	LF	5,080.000	0.900	4,572.00
6131	004		PAV MARK (8 IN)(WHITE)	LF	3,065.000	1.250	3,831.25
6131	005		PAV MARK (24 IN)(WHITE)	LF	84.000	5.250	441.00
SUBTOTAL							\$ 1,653,252.00
ENGINEERING AND CONTINGENCIES							165,325.20
CONTRACTOR FORCE ACT OR AGR UNIT PRICE				LS	1.000	\$	2,000.00
TEMP EROSN, SEDMT & WTR-POL CONT							
MISCELLANEOUS COST							\$ 2,000.00
TOTAL ALL ITEMS							\$ 1,820,577.20

10 OF 14

RECEIVED

NOV 02 1987

SDHFI
D-15/LEGAL

THIS PROPOSAL ISSUED TO:

Control 3088-1-13

Project CC 3088-1-13

Highway FM 3040

County Denton

**FOR INFORMATION ONLY
NOT FOR BID SUBMISSION**

RECEIVED

NOV 0 2 1987

SDHPT
D-15/LEGAL

**PROPOSAL TO THE STATE HIGHWAY
AND PUBLIC TRANSPORTATION COMMISSION**

FOR THE CONSTRUCTION OF GRADING, DRAINAGE, LINE TREAT SUBGRADE, ASPH. STABILIZ
BASE, CONCRETE PAVEMENT, PAVEMENT MARKINGS & SIGNING
IN DENTON COUNTY, TEXAS

The undersigned, as bidder, certifies that the only person or parties interested in this proposal as principals are those named herein; that the Contractor has not, either directly or indirectly, entered into any agreement, participated in any collusion, or otherwise taken any action in restraint of free competitive bidding in connection with the contract for the above-captioned highway construction; that he has carefully examined the form of contract, instructions to bidders, profiles, grades, specifications, and the plans therein referred to, and has carefully examined the locations, conditions and classes of materials of the proposed work; and agrees that he will provide all the necessary machinery, tools, apparatus, and other means of construction, and will do all the work and furnish all the materials called for in the contract and specifications in the manner prescribed therein and according to the requirements of the Engineer as therein set forth.

It is understood that the following quantities of work to be done are approximate only, and are intended principally to serve as a guide in determining the low bidder.

It is further understood that the quantities of work to be done and materials to be furnished may be increased or diminished as may be considered necessary, in the opinion of the Engineer, to complete the work fully as planned and contemplated, and that all quantities of work, whether increased or decreased, are to be performed at the unit prices set forth below except as provided for in the specifications.

It is further understood that the work is to be completed in full in 165 working days.

Accompanying this proposal is a cashier's check or bank money order on a State or National Bank, or a cashier's check on a State or National Savings & Loan Association payable to the order of the State Highway and Public Transportation Commission for

Fifty Thousand Dollars (\$ 50,000.00).

If any addendums have been issued amending this proposal and/or the plans and have been acknowledged, either in writing or verbally, to the Department, then having signed this proposal said addendums become a part of this proposal.

This check accompanying this proposal shall be returned to the bidder, unless in case of the acceptance of the proposal the bidder shall fail to meet a specified goal or fail to execute and file a contract with the required insurance certificates within the prescribed time after its acceptance, in which case the check shall become the property of said Commission, and shall be considered as payment for damages due to delay and other inconveniences suffered by said Commission on account of failure of the bidder to execute contract. It is understood that the Commission reserves the right to reject any and all bids.

Form 419A Revised 7-87

BID PROPOSALS MUST NOT BE DISASSEMBLED

STATE DEPARTMENT OF HIGHWAYS AND PUBLIC TRANSPORTATION
GOVERNING SPECIFICATIONS AND SPECIAL PROVISIONS

ALL SPECIFICATIONS AND SPECIAL PROVISIONS APPLICABLE TO THIS PROJECT
ARE IDENTIFIED AS FOLLOWS:

STANDARD SPECIFICATIONS: ADOPTED BY THE STATE DEPARTMENT OF HIGHWAYS
----- AND PUBLIC TRANSPORTATION SEPTEMBER 1, 1982.
STANDARD SPECIFICATIONS ARE INCORPORATED
INTO THE CONTRACT BY REFERENCE.

- ITEMS 1 TO 9 INCL., GENERAL REQUIREMENTS AND COVENANTS
- ITEM 100 PREPARING RIGHT OF WAY (102)
 - ITEM 104 REMOVING OLD CONCRETE
 - ITEM 150 BLADING
 - ITEM 160 FURNISHING AND PLACING TOPSOIL
 - ITEM 162 SODDING FOR EROSION CONTROL(166)(168)
 - ITEM 204 SPRINKLING
 - ITEM 260 LIME TREATMENT FOR MATERIALS IN PLACE (264)(520)
 - ITEM 292 ASPHALT STABILIZED BASE (PLANT MIX) (213)(300)(528)
(3373)(3374)
 - ITEM 340 HOT MIX ASPHALTIC CONCRETE PAVEMENT
 - ITEM 360 CONCRETE PAVEMENT (WATER CEMENT RATIO) (437)(522)(524)(526)
 - ITEM 401 EXCAVATION AND BACKFILL FOR SEWERS
 - ITEM 421 CONCRETE FOR STRUCTURES (400)(427)(440)
 - ITEM 432 RIPRAP
 - ITEM 465 PIPE SEWERS (464)
 - ITEM 470 MANHOLES AND INLETS
 - ITEM 471 FRAMES, GRATES, RINGS AND COVERS (448)
 - ITEM 496 REMOVING OLD STRUCTURES
 - ITEM 500 MOBILIZATION
 - ITEM 502 BARRICADES, SIGNS, AND TRAFFIC HANDLING
 - ITEM 504 STRUCTURE FOR FIELD OFFICE AND LABORATORY
 - ITEM 506 TEMPORARY EROSION, SEDIMENT, AND WATER POLLUTION CONTROL
 - ITEM 508 CONSTRUCTING DETOURS
 - ITEM 512 PORTABLE CONCRETE TRAFFIC BARRIER
 - ITEM 530 CONCRETE CURB, GUTTER, CURB AND GUTTER,
SIDEWALKS AND DRIVEWAYS
 - ITEM 536 CONCRETE MEDIANS AND DIRECTIONAL ISLANDS
 - ITEM 538 RIGHT OF WAY MARKERS
 - ITEM 540 METAL BEAM GUARD FENCE (492)
 - ITEM 618 CONDUIT (476)
 - ITEM 624 GROUND BOX
 - ITEM 662 CONSTRUCTION PAVEMENT MARKINGS (664)
 - ITEM 672 JIGGLE BAR TILE
 - ITEM 674 PAVEMENT MARKERS (REFLECTORIZED)

RECEIVED

NOV 02 1987

SDHP1
D-15/LEGAL

ITEM 676 TRAFFIC BUTTON
ITEM 678 BLAST CLEANING

SPECIAL PROVISIONS: SPECIAL PROVISIONS WILL GOVERN AND TAKE
----- PRECEDENCE OVER THE SPECIFICATIONS ENUMERATED
HEREON WHEREVER IN CONFLICT THEREWITH.

SPECIAL LABOR PROVISIONS FOR STATE PROJECTS (000---011)
WAGE RATES

SPECIAL PROVISION "DETOURS, BARRICADES, WARNING SIGNS, SEQUENCE
OF WORK, ETC." (000--2604)
SPECIAL PROVISION TO ITEM 1 (001---068)
SPECIAL PROVISION TO ITEM 2 (002---013)
SPECIAL PROVISION TO ITEM 3 (003---008)
SPECIAL PROVISION TO ITEM 4 (004---026)
SPECIAL PROVISION TO ITEM 5 (005---023)
SPECIAL PROVISIONS TO ITEMS 6 (006---020)(006---026)
SPECIAL PROVISIONS TO ITEMS 7 (007---093)(007---208)
SPECIAL PROVISIONS TO ITEMS 8 (008---002)(008---119)
SPECIAL PROVISION TO ITEM 9 (009---021)
SPECIAL PROVISION TO ITEM 100 (100---009)
SPECIAL PROVISION TO ITEM 104 (104---007)
SPECIAL PROVISION TO ITEM 150 (150---002)
SPECIAL PROVISION TO ITEM 160 (160---001)
SPECIAL PROVISION TO ITEM 162 (162---006)
SPECIAL PROVISION TO ITEM 166 (166---001)
SPECIAL PROVISION TO ITEM 260 (260---046)
SPECIAL PROVISION TO ITEM 264 (264---001)
SPECIAL PROVISION TO ITEM 292 (292---011)
SPECIAL PROVISION TO ITEM 340 (340---076)
SPECIAL PROVISION TO ITEM 360 (360---050)
SPECIAL PROVISION TO ITEM 400 (400---023)
SPECIAL PROVISION TO ITEM 401 (401---003)
SPECIAL PROVISION TO ITEM 421 (421---027)
SPECIAL PROVISION TO ITEM 440 (440---003)
SPECIAL PROVISION TO ITEM 464 (464---005)
SPECIAL PROVISION TO ITEM 465 (465---002)
SPECIAL PROVISION TO ITEM 492 (492---001)
SPECIAL PROVISION TO ITEM 500 (500---001)
SPECIAL PROVISION TO ITEM 512 (512---002)
SPECIAL PROVISION TO ITEM 520 (520---001)
SPECIAL PROVISION TO ITEM 522 (522---001)
SPECIAL PROVISION TO ITEM 524 (524---001)
SPECIAL PROVISION TO ITEM 528 (528---001)
SPECIAL PROVISION TO ITEM 530 (530---011)
SPECIAL PROVISION TO ITEM 634 (634---001)
SPECIAL PROVISION TO ITEM 662 (662---011)
SPECIAL PROVISION TO ITEM 666 (666---001)
SPECIAL PROVISION TO ITEM 672 (672---006)
SPECIAL PROVISION TO ITEM 674 (674---007)
SPECIAL PROVISION TO ITEM 676 (676---010)
SPECIAL PROVISION TO ITEM 678 (678---001)

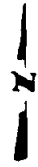
RECEIVED

NOV 02 1987

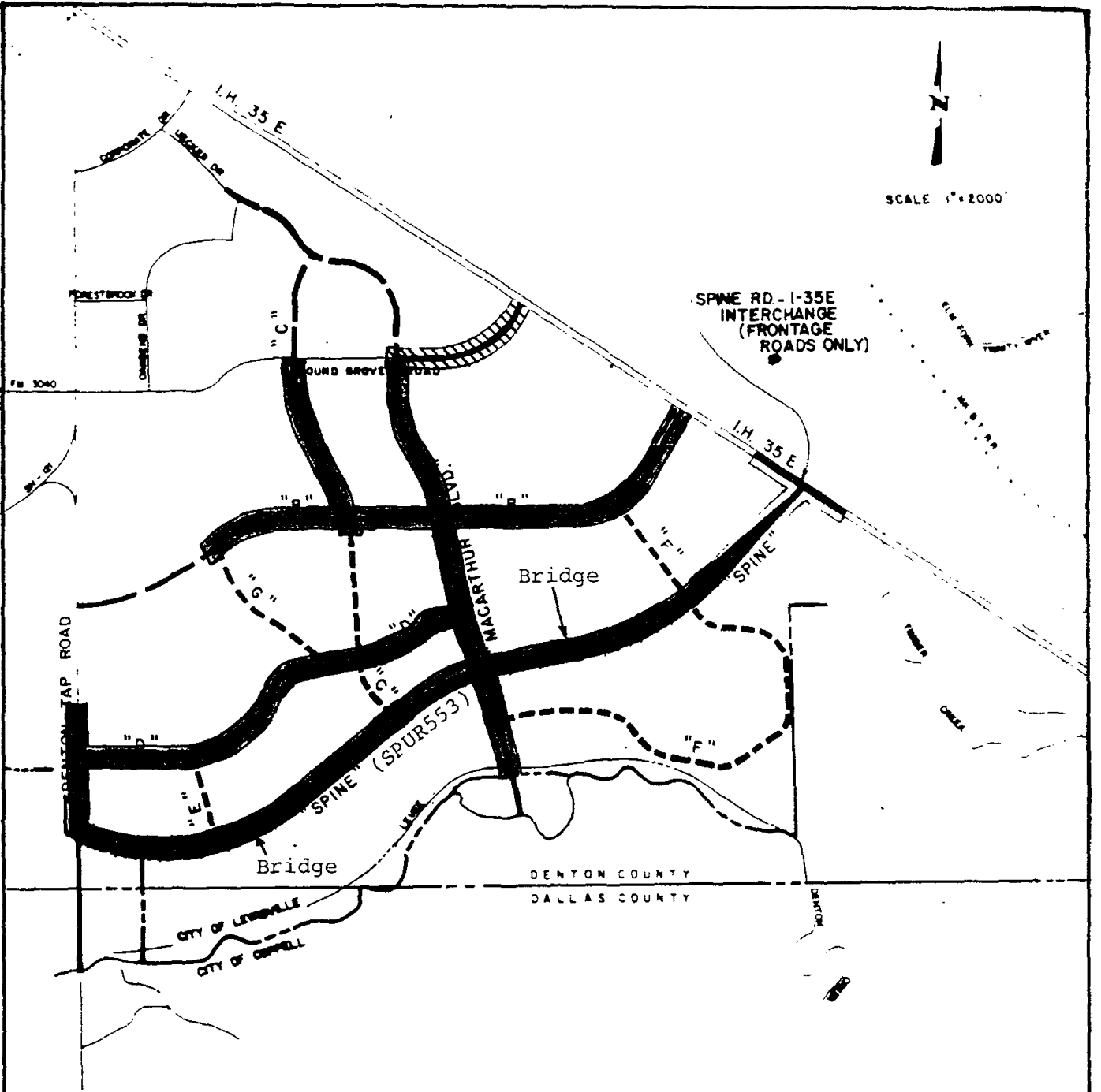
EXHIBIT "B"

STATE APPROVED FACILITIES OF THE
DENTON COUNTY ROAD
UTILITY DISTRICT NO. 1


RIGHT OF WAY PLANS FOR F.M. 3040
FROM WEST OF MACARTHUR BLVD. TO I.H. 35E
CSJ 3088-1-13
FROM STATION 50+00 TO STATION 74+26.24




SCALE 1"=2000'



- CITY LIMITS
- ROAD UTILITY DISTRICT STREETS
- " A " STREET NAME
- FUTURE STREETS BY OTHERS
- STREETS CONSTRUCTED BY OTHERS CONCURRENTLY WITH ROAD UTILITY DISTRICT STREETS

 Construction plans, cost estimates and specifications previously approved by Commission Minute Order.

 Construction plans, cost estimates and specifications to be approved by this Minute Order.

INTEROFFICE MEMORANDUM

TO: Mr. R. E. Stotzer, Jr. through Messrs. Byron C. Blaschke and Roger G. Welsch Date November 5, 1987

FROM: L. E. Clarke (Division 15) and Frank D. Holzmann (Division 8) Responsible

SUBJECT: Denton County Road Utility District No. 1 Desk D-15/D-8

- D-15 As you are aware, the Commission by Minute Order No. 84987 dated September 24, 1986, granted the creation of the subject Road Utility District and approved the preliminary plans of such Road Utility District based on Findings of Fact and Conclusions of Law.
- D-15 The Commission's Findings of Fact and Conclusions of Law provide in pertinent part, that "Construction plans were not submitted, but must be submitted in accordance with Rule 21.283 of the Rules and Regulations of the Right of Way Division of the Department." Rule 21.283 provides, in pertinent part, as follows:
- D-15 "Provided that construction plans were not submitted initially as part of the preliminary plans, then following authorization by the Commission of the creation of the district, the applicant shall submit to the governmental entity and engineer-director the construction plans for the facilities for approval prior to beginning construction."
- D-15 In addition, Article 6674r-1, Vernon's Texas Civil Statutes, as amended, provides that a "...district shall construct, acquire, and improve facilities included in the plans submitted to and approved by the Commission."
- D-15 With all of the above in mind and as you are aware, the Commission by Minute Order No. 85170 dated November 25, 1986, by Minute Order No. 85365 dated January 28, 1987, and by Minute Order No. 86216 dated August 31, 1987, approved construction plans, cost estimates, and specifications for specified facilities in such Minute Orders in accordance with Rule 21.283 and pursuant to Article 6674r-1, V.T.C.S.
- D-15 We now have another request from Denton County Road Utility District
D-8 No. 1 for approval by the Commission of construction plans, cost estimates, and specifications, not previously approved by the Commission, identified in Exhibit "A" attached hereto. The estimated cost of these facilities is \$1,800,000.
- D-15 We are attaching a proposed memorandum from the Engineer-Director
D-8 to the Commission expressing approval of the documents in Exhibits "A" and "B". Approval by the Commission of construction plans, cost estimates, and specifications identified in Exhibit "A" is recommended. Approval by the Commission of the right of way plans for F.M. 3040 identified in Exhibit "B" is also recommended.
- D-15 Contingent upon the Engineer-Director's approval, we have also attached
D-8 a proposed Minute Order expressing the approval of the Commission, in accordance with the Rule and Act as stated above.
- D-15 The Construction Contract will be let by the Department and financed
D-8 by escrow agreement with the Denton County Road Utility District.

INTEROFFICE MEMORANDUM

TO: Mr. Robert H. Dedman, Chairman, Mr. John R. Butler, Jr. Date November 5, 1987
and Mr. Ray Stoker, Jr.

FROM: R. E. Stotzer, Jr. Responsible

SUBJECT: Denton County Road Utility District No. 1 Desk

In accordance with Rule 21.283 of the Rules and Regulations of the Right of Way Division of the Department pertaining to Road Utility Districts, I approve and recommend the Commission's approval, on behalf of the Department as a governmental entity and otherwise, of the construction plans, cost estimates, and specifications for the following facilities to be constructed by Denton County Road Utility District No. 1 on F.M. 3040 from west of MacArthur Boulevard to I.H. 35E.

The estimated cost of these facilities is \$1,800,000.

I approve also and recommend the Commission's approval of the right of way plans for F.M. 3040.